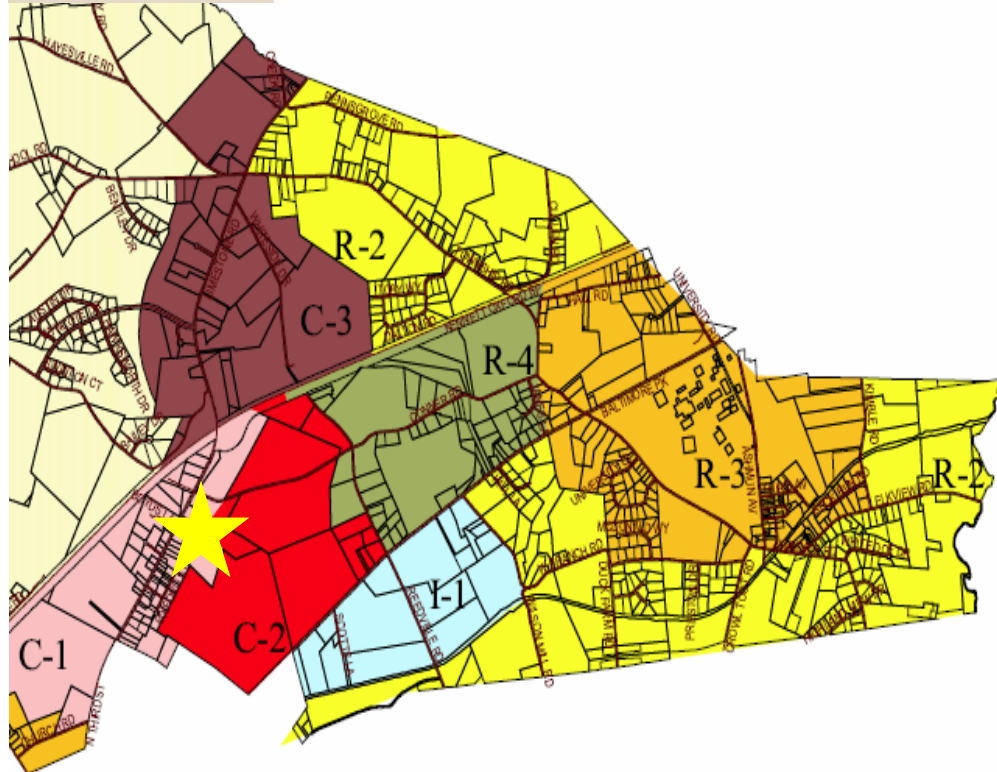














**BEILER-CAMPBELL
COMMERCIAL REALTY**

610.444.7770

www.beilercampbellcommercial.com



Lower Oxford Zoning Districts

-  C-1 - Neighborhood Commercial
-  C-2 - Special Limited Business
-  C-3 - Limited Commercial
-  I-1 - Limited Industrial
-  R-1 - Residential
-  R-2 - Residential
-  R-3 - Residential
-  R-4 - High Density Residential
-  Road Centerlines
-  Parcel Boundaries

IMPORTANT NOTICE:

The Official Zoning Map in the municipal building shall be the final authority regarding the current zoning status of land, buildings, and other structures.